


# BOONDOCKS - FINAL PLAT

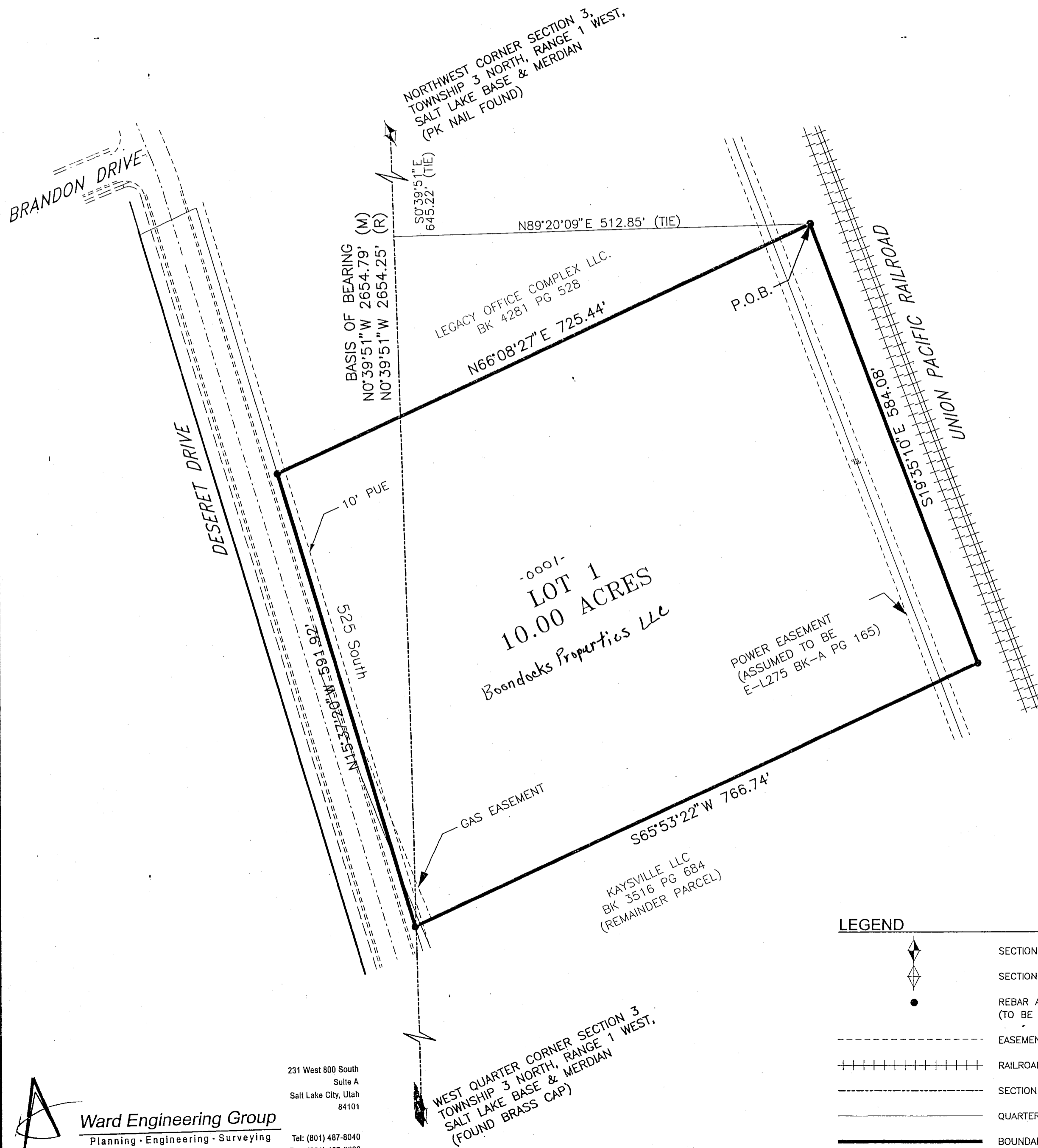
Part of the Northwest Quarter of Section 3 and the Northeast Quarter of Section 4  
Township 3 North, Range 1 West, Salt Lake Base & Meridian  
Kaysville City, Davis County.

PREFIX  
08-458

LAST #  
0001











SCALE:  
1" = 100'



DEVELOPMENT: BOONDOCKS

CITY: KAYSVILLE LOT: 1

## LEGEND

-  SECTION MONUMENT FOUND
-  SECTION MONUMENT NOT FOUND
-  REBAR AND CAP MARKED "WARD ENG" (TO BE SET)
-  EASEMENT
-  RAILROAD TRACKS
-  SECTION LINE
-  QUARTER SECTION LINE
-  BOUNDARY LINE

NW 1/4 SEC. 3, T.3N, R.1W  
NE 1/4 SEC. 4, T.3N, R.1W  
S.L.M. DAVIS COUNTY, UTAH  
FILE # 4927  
R 04-29-09