

GREENFIELD ESTATES SUBDIVISION

FRUIT HEIGHTS

Tax ID Prefix

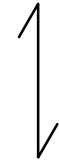
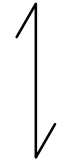
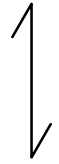
07-163

Plat ID: 2218

Sheet 1 of 1

Year Recorded: 1993

Green Road
200 S



0004
JENSEN, COLIN
& KAREN -
TRUSTEES
0.566 AC.
268 S

0008
AMALFITANO,
TRACI &
SCOTT ANTHONY
0.33 AC.
247 S

0009
CAMPBELL, ALAN
& JAN
0.352 AC.
265 S

4

2

Greenfield Circle

0005
FLYNN, MICHAEL
& LINDA T
0.357 AC.
262 S

0001
FARNSWORTH,
TODD WESLEY &
MIKELLE CHILD
0.354 AC.
277 S

5

6

1

0006
HOSKINS,
STEVEN & JOAN
0.354 AC.
274 S

Laurelwood Drive 400 S

Edgehill Drive



1 inch = 50 feet

SW 35 4N 1W 11115	SE 35 4N 1W 11116	SW 36 4N 1W 11119
NW 02 3N 1W 07094	NE 02 3N 1W 07095	NW 01 3N 1W 07080

SLB & M

NOTE: Distance, bearings and radius values are approximate. User needs to refer to the recorded legal descriptions for exact bearing and distances. For cadastral or technical information, see the dedicated plat and or legal descriptions in recorded documents.

