

CONTINENTAL ESTATES PLAT B

FARMINGTON

Tax ID Prefix

07-067

Plat ID: 626

Sheet 2 of 3

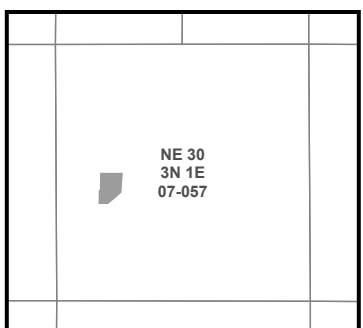
Year Recorded: 1968



Parcel ID

Lot Number

1 inch = 50 feet



SLB & M

NOTE: Distance, bearings and radius values are approximate. User needs to refer to the recorded legal descriptions for exact bearing and distances. For cadastral or technical information, see the dedicated plat and or legal descriptions in recorded documents.



CONTINENTAL ESTATES PLAT C

FARMINGTON

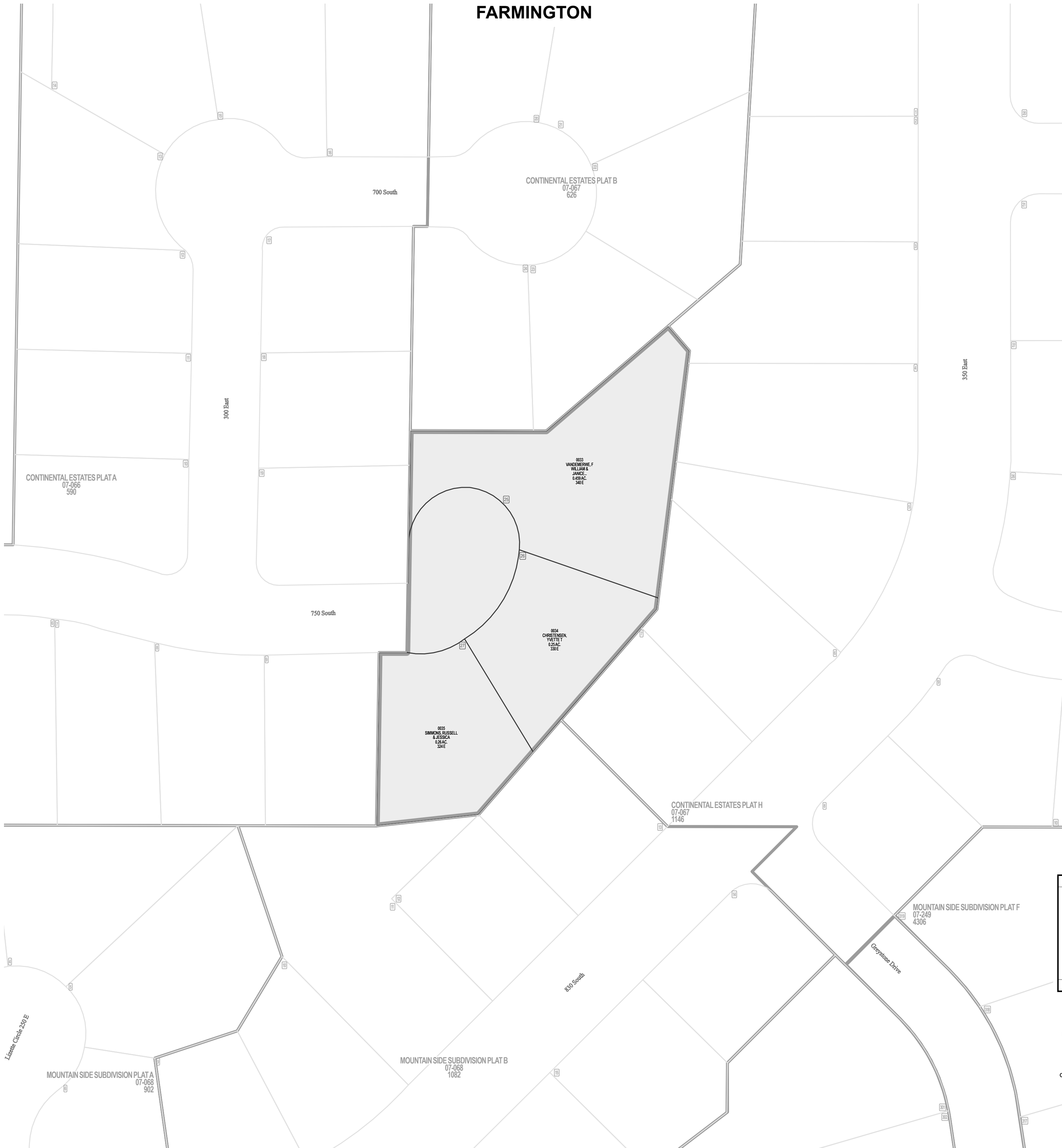
Tax ID Prefix

07-067

Plat ID: 928

Sheet 3 of 3

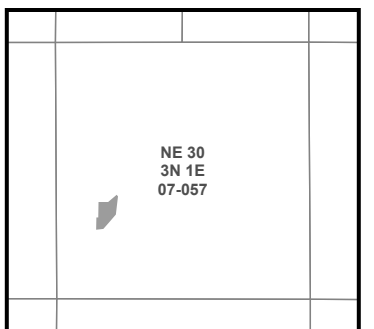
Year Recorded: 1975



Parcel ID

Lot Number

1 inch = 50 feet



SLB & M

NOTE: Distance, bearings and radius values are approximate. User needs to refer to the recorded legal descriptions for exact bearing and distances. For cadastral or technical information, see the dedicated plat and/or legal descriptions in recorded documents.



CONTINENTAL ESTATES PLAT H

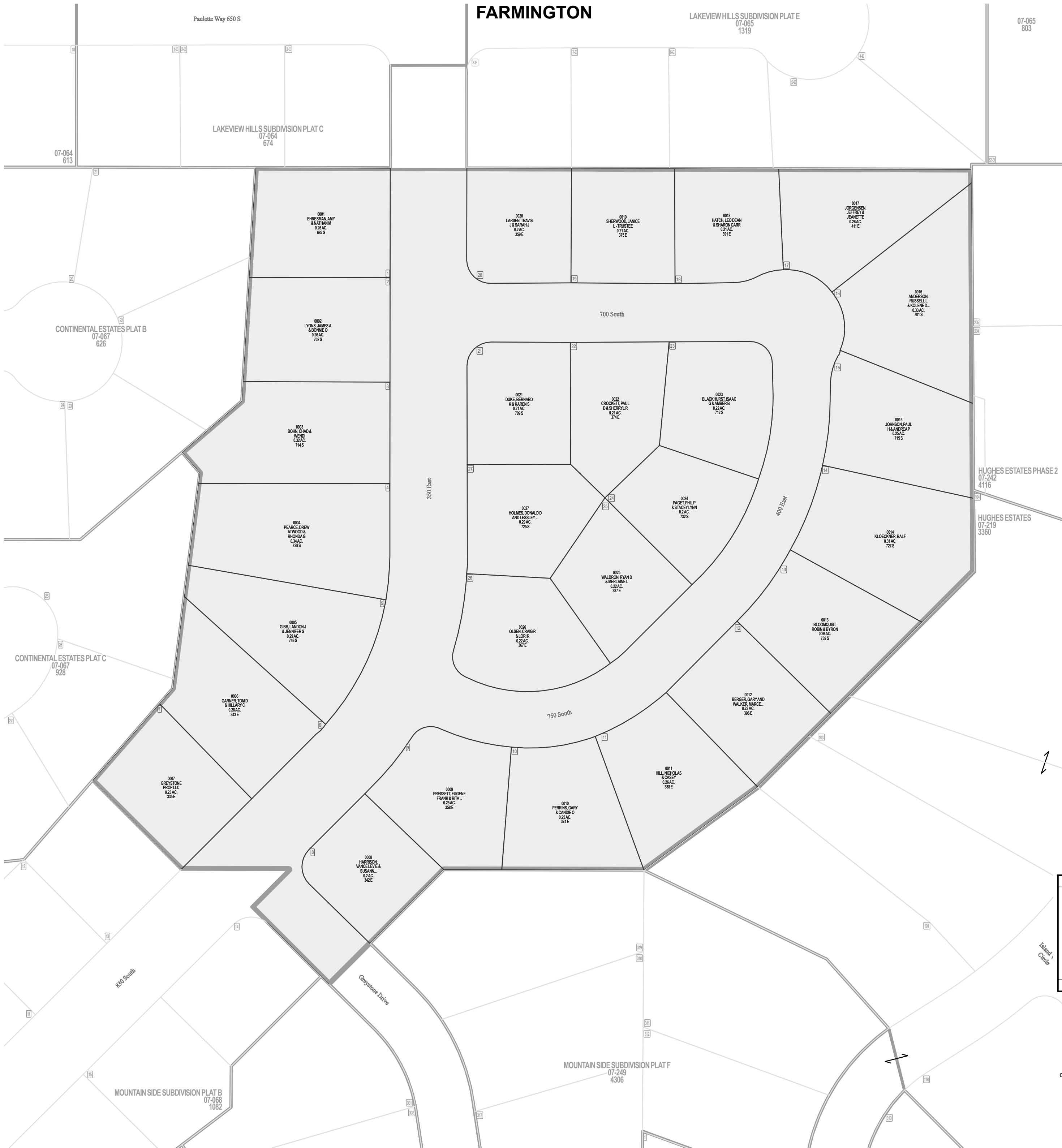
Tax ID Prefix

07-067

Plat ID: 1146

Sheet 1 of 3

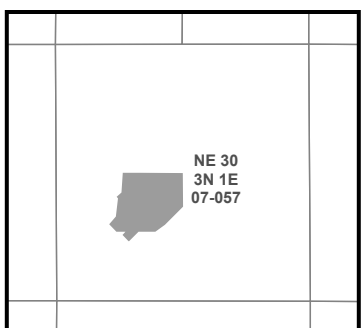
Year Recorded: 1978



Parcel ID

Lot Number

1 inch = 60 feet



NOTE: Distance, bearings and radius values are approximate. User needs to refer to the recorded legal descriptions for exact bearing and distances. For cadastral or technical information, see the dedicated plat and/or legal descriptions in recorded documents.

