

CAHOON MEADOWS PHASE 1 SUBDIVISION

WOODS CROSS

Tax ID Prefix


06-183

Plat ID: 3303


Sheet 1 of 1

Year Recorded: 2000

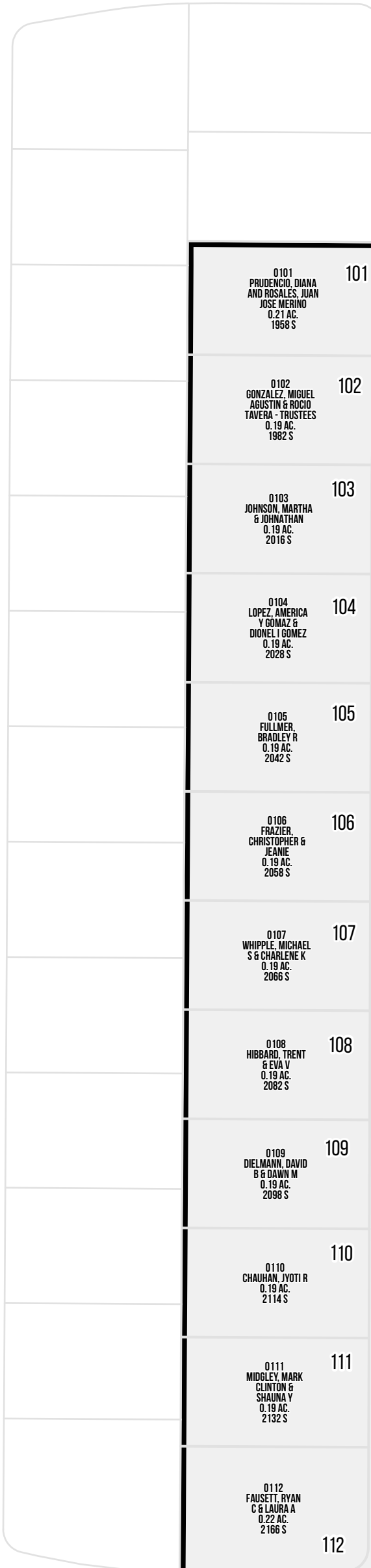
1900 South



2060 South

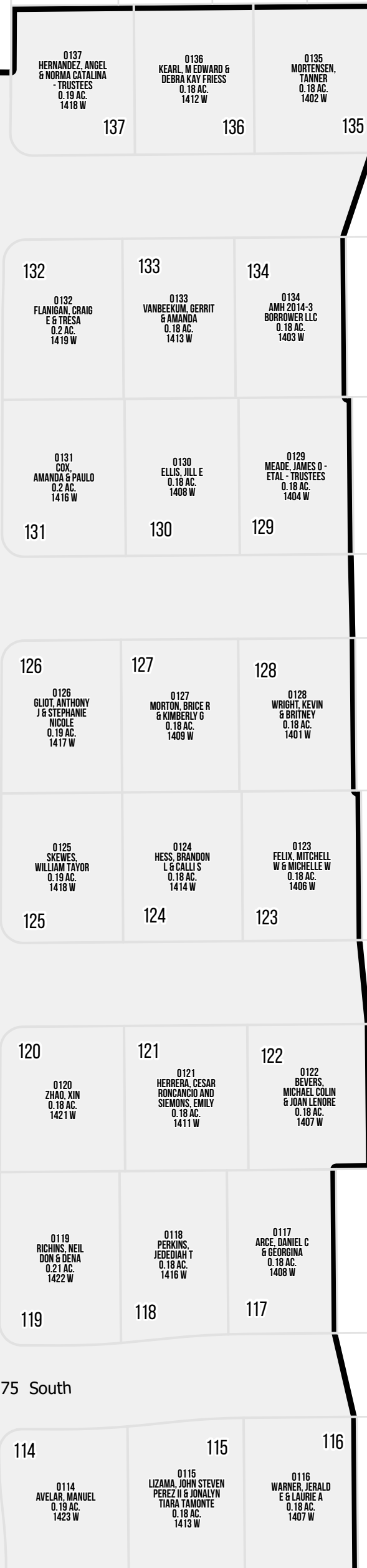


1450 West



1425 West

2175 South



1975 South

2050 South

2100 South

1350 West

2200 South



1 inch = 80 feet

SW 26 2N 1W 06-076	SE 26 2N 1W 06-077
NW 35 2N 1W 06-083	NE 35 2N 1W 06-084
SW 35 2N 1W 06-085	SE 35 2N 1W 06-086

SLB & M

NOTE: Distance, bearings and radius values are approximate. User needs to refer to the recorded legal descriptions for exact bearing and distances. For cadastral or technical information, see the dedicated plat and or legal descriptions in recorded documents.



Last update: 5/11/2023