

GIBSON R & M PLANNED UNIT DEVELOPMENT

Tax ID Prefix

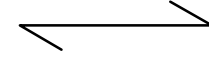
03-249

Plat ID: 4962


Sheet 1 of 1

Year Recorded: 2009

BOUNTIFUL



200 West



0005
GIBSON PLANNED UNIT
DEVELOPMENT HOMEOWNERS
ASSOCIATION INC
0.07 AC.

1

0001
GARCIA, ANA
RAQUEL
0.02 AC.
320 N

2

0002
GALLEGOS, KHARAS
L & JESSIE A
0.02 AC.
320 N

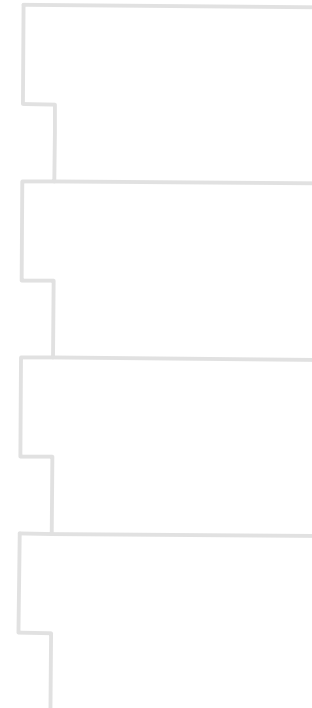
3

0003
KENSON, JAMES
A & KAREN M
0.02 AC.
320 N

4

0004
TARMA, JUAN
NEFI
0.02 AC.
320 N

COMMON
AREA



1 inch = 20 feet

300 North

NE 24 2N 1W 06037	NW 19 2N 1E 03019	NE 19 2N 1E 03019
SE 24 2N 1W 06039	SW 19 2N 1E 03019	SE 19 2N 1E 03019

S L B & M

NOTE: Distance, bearings and radius values are approximate. User needs to refer to the recorded legal descriptions for exact bearing and distances. For cadastral or technical information, see the dedicated plat and or legal descriptions in recorded documents.

