

LIBERTY COURT PLANNED UNIT DEVELOPMENT (P.U.D.) BOUNTIFUL

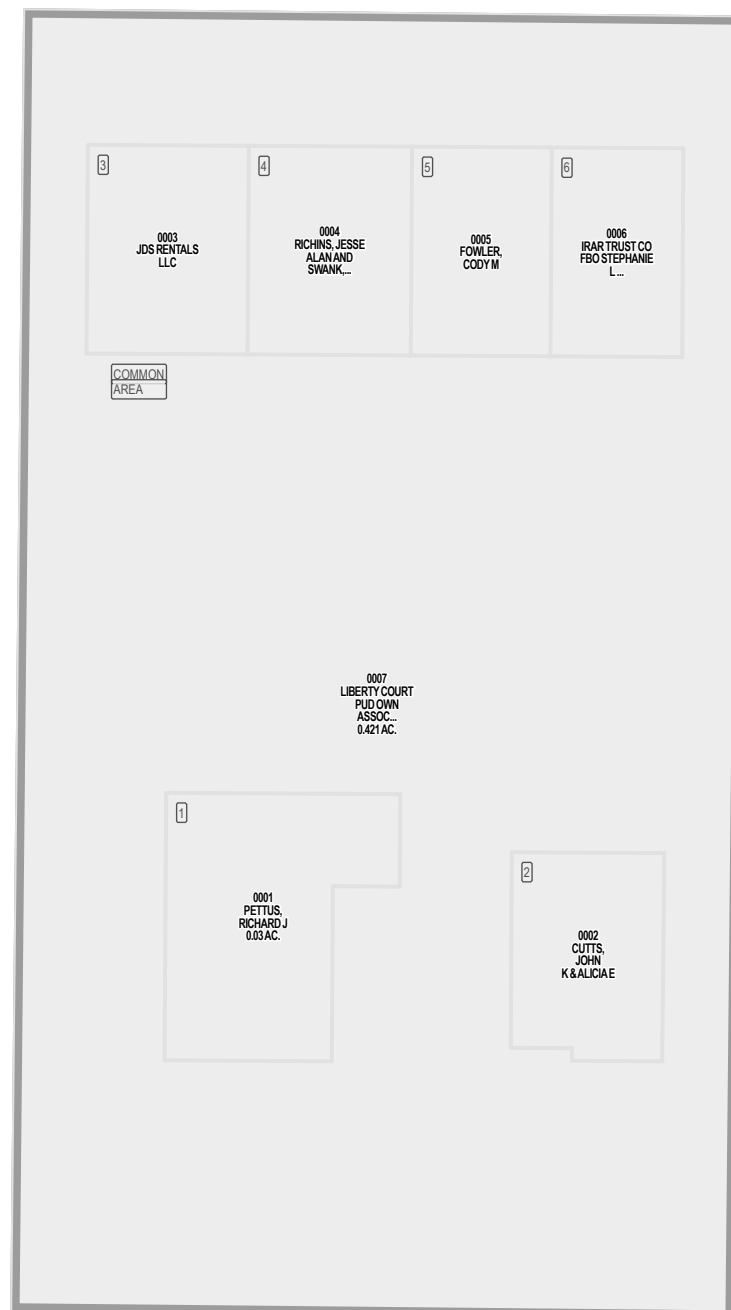
Tax ID Prefix

03-245

Plat ID: 4911

Sheet 1 of 1

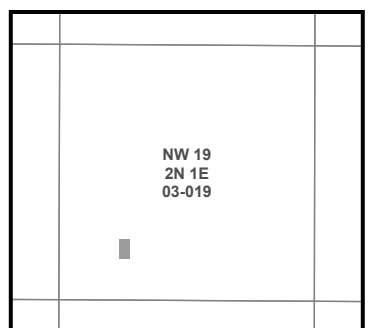
Year Recorded: 2009





Parcel ID

Lot Number

1 inch = 30 feet



S L B & M



NOTE: Distance, bearings and radius values are approximate. User needs to refer to the recorded legal descriptions for exact bearing and distances. For cadastral or technical information, see the dedicated plat and or legal descriptions in recorded documents.

