

NORTH POINTE CONDOMINIUMS AMENDMENT PHASE 1

BOUNTIFUL

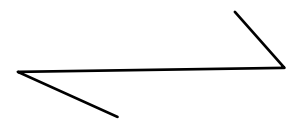
Tax ID Prefix

03-203

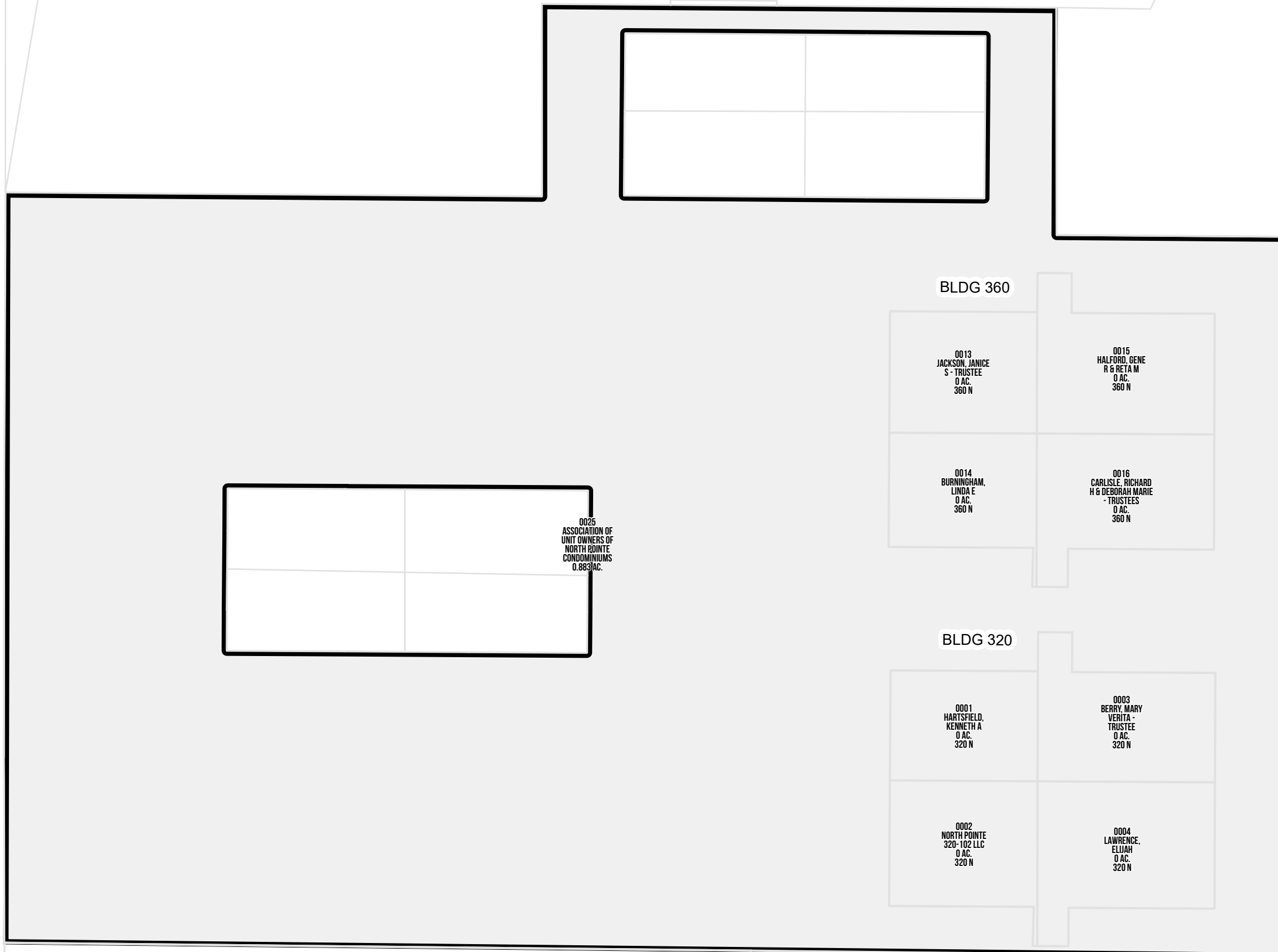
Plat ID: 3602

Sheet 1 of 3

Year Recorded: 2001



500 West
US 89 & Hwy 89



1 inch = 30 feet

NE 24 2N 1W 06-037	NW 19 2N 1E 03-019
SE 24 2N 1W 06-039	SW 19 2N 1E 03-019

S L B & M

NOTE: Distance, bearings and radius values are approximate. User needs to refer to the recorded legal descriptions for exact bearing and distances. For cadastral or technical information, see the dedicated plat and or legal descriptions in recorded documents.



NORTH POINTE CONDOMINIUMS AMENDMENT PHASE 1

BOUNTIFUL

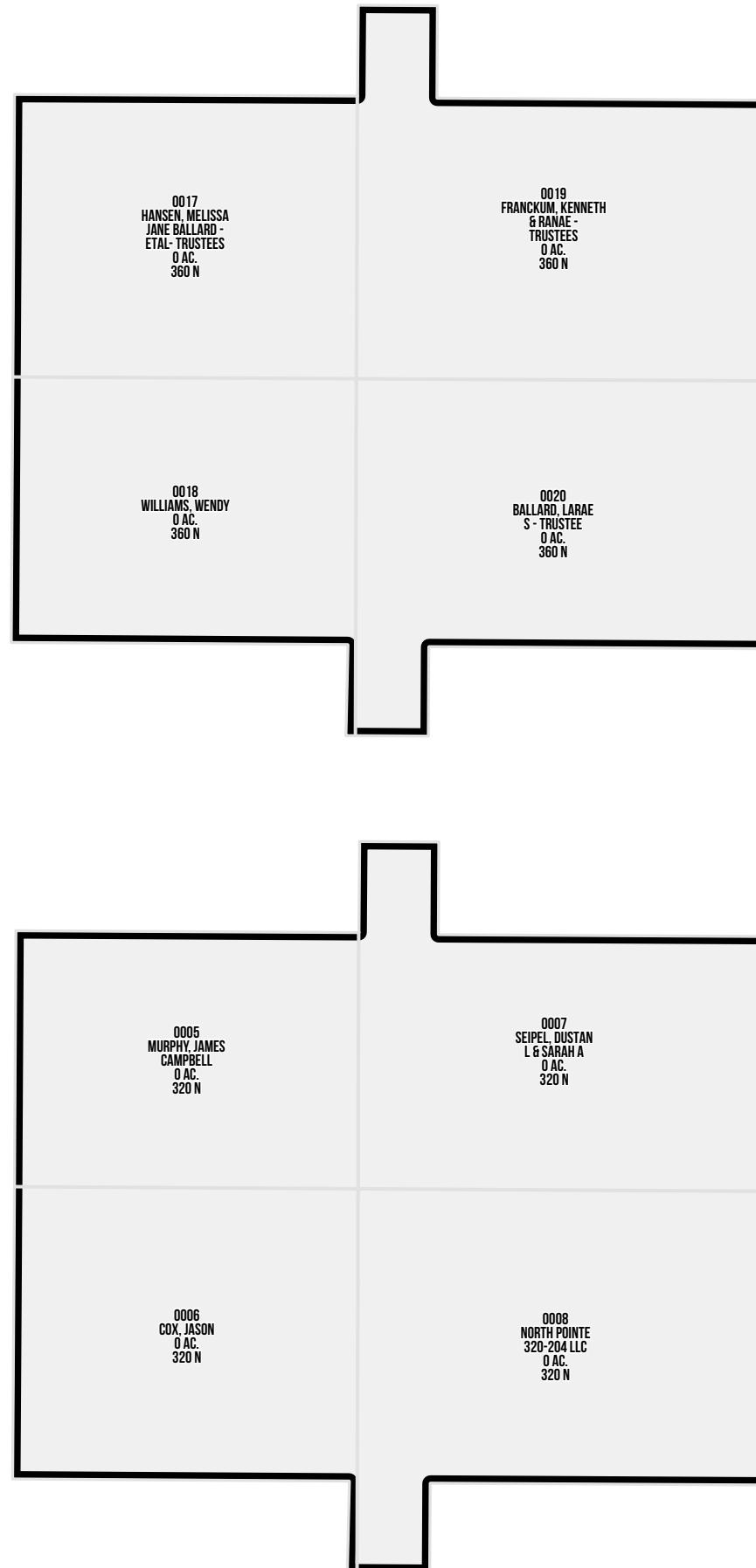
Tax ID Prefix

03-203

Plat ID: 3602

Sheet 2 of 3

Year Recorded: 2001



1 inch = 20 feet

NE 24 2N 1W 06-037	NW 19 2N 1E 03-019	NE 19 2N 1E 03-019
SE 24 2N 1W 06-039	SW 19 2N 1E 03-019	SE 19 2N 1E 03-019

S L B & M

NOTE: Distance, bearings and radius values are approximate. User needs to refer to the recorded legal descriptions for exact bearing and distances. For cadastral or technical information, see the dedicated plat and or legal descriptions in recorded documents.



NORTH POINTE CONDOMINIUMS AMENDMENT PHASE 1

BOUNTIFUL

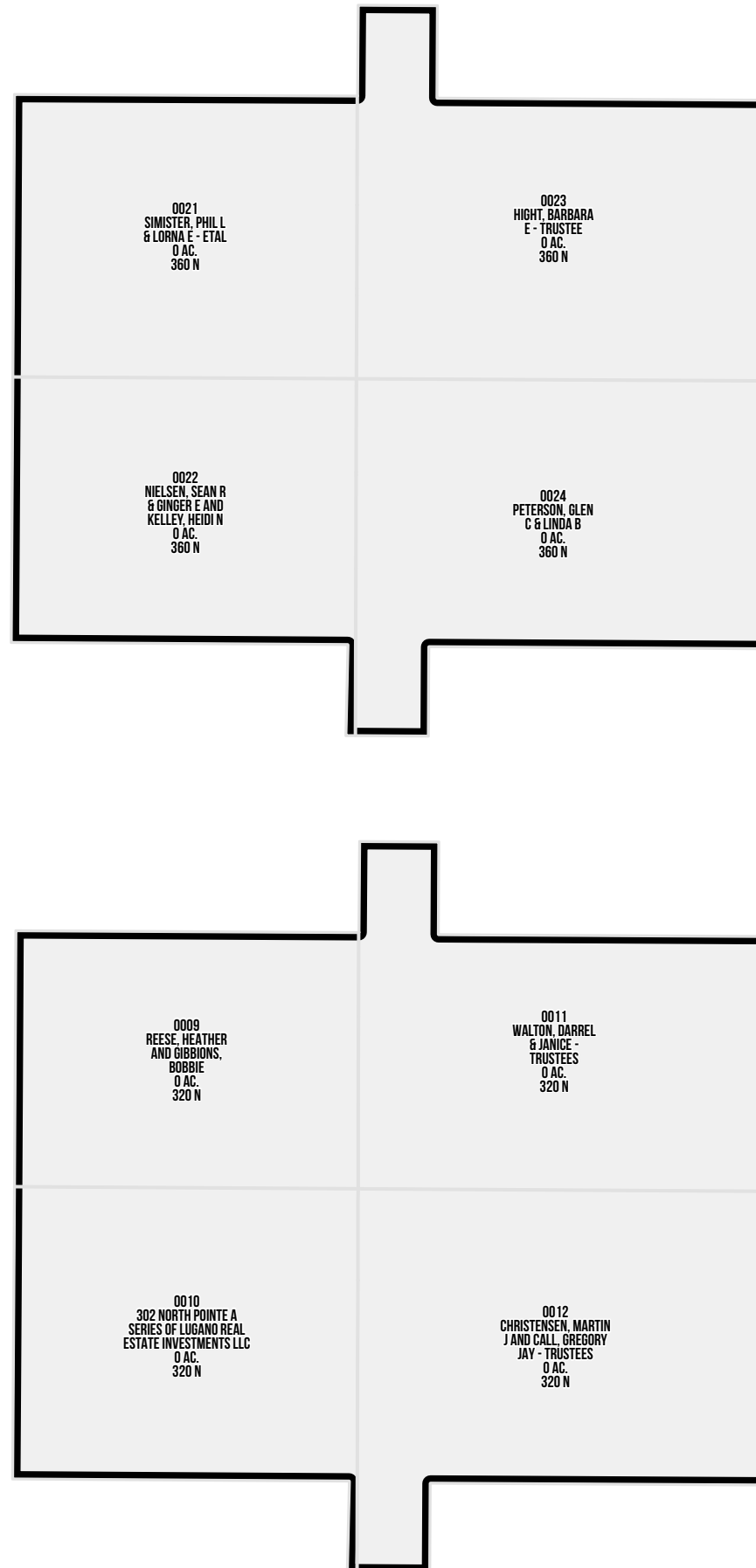
Tax ID Prefix

03-203

Plat ID: 3602

Sheet 3 of 3

Year Recorded: 2001



1 inch = 20 feet

NE 24 2N 1W 06-037	NW 19 2N 1E 03-019	NE 19 2N 1E 03-019
SE 24 2N 1W 06-039	SW 19 2N 1E 03-019	SE 19 2N 1E 03-019

S L B & M

NOTE: Distance, bearings and radius values are approximate. User needs to refer to the recorded legal descriptions for exact bearing and distances. For cadastral or technical information, see the dedicated plat and or legal descriptions in recorded documents.

