


# LAKWOODS CONDOMINIUMS

BOUNTIFUL



Tax ID Prefix

**03-187**

Plat ID: 3307

Sheet 1 of 2

Year Recorded: 2000

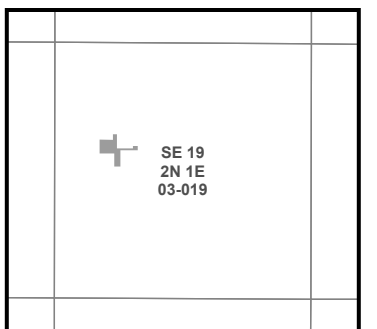
100 North



Parcel ID

Lot Number

1 inch = 30 feet



S L B & M

NOTE: Distance, bearings and radius values are approximate. User needs to refer to the recorded legal descriptions for exact bearing and distances. For cadastral or technical information, see the dedicated plat and or legal descriptions in recorded documents.



# LAKWOODS CONDOMINIUMS

## BOUNTIFUL

Tax ID Prefix

**03-187**

Plat ID: 3307

Sheet 2 of 2

Year Recorded: 2000

100 North

Main Street



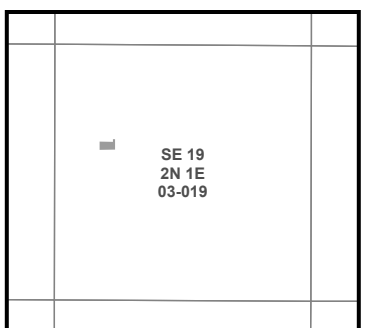
LAKWOODS CONDOMINIUMS  
03-187  
3307



Parcel ID

Lot Number

1 inch = 20 feet



S L B & M

NOTE: Distance, bearings and radius values are approximate. User needs to refer to the recorded legal descriptions for exact bearing and distances. For cadastral or technical information, see the dedicated plat and or legal descriptions in recorded documents.

