

# CARRIAGE CROSSING CONDO PHASE 4

## BOUNTIFUL

Tax ID Prefix

**03-115**

Plat ID: 1608

Sheet 1 of 3

Year Recorded: 1985



**Parcel ID**

**Lot Number**

1 inch = 20 feet

SW 19 2N 1E 03-019	SE 19 2N 1E 03-019
NW 30 2N 1E 03-035	NE 30 2N 1E 03-037
SW 30 2N 1E 03-042	SE 30 2N 1E 03-040

S L B & M

NOTE: Distance, bearings and radius values are approximate. User needs to refer to the recorded legal descriptions for exact bearing and distances. For cadastral or technical information, see the dedicated plat and or legal descriptions in recorded documents.



# CARRIAGE CROSSING CONDO PHASE 4 BOUNTIFUL

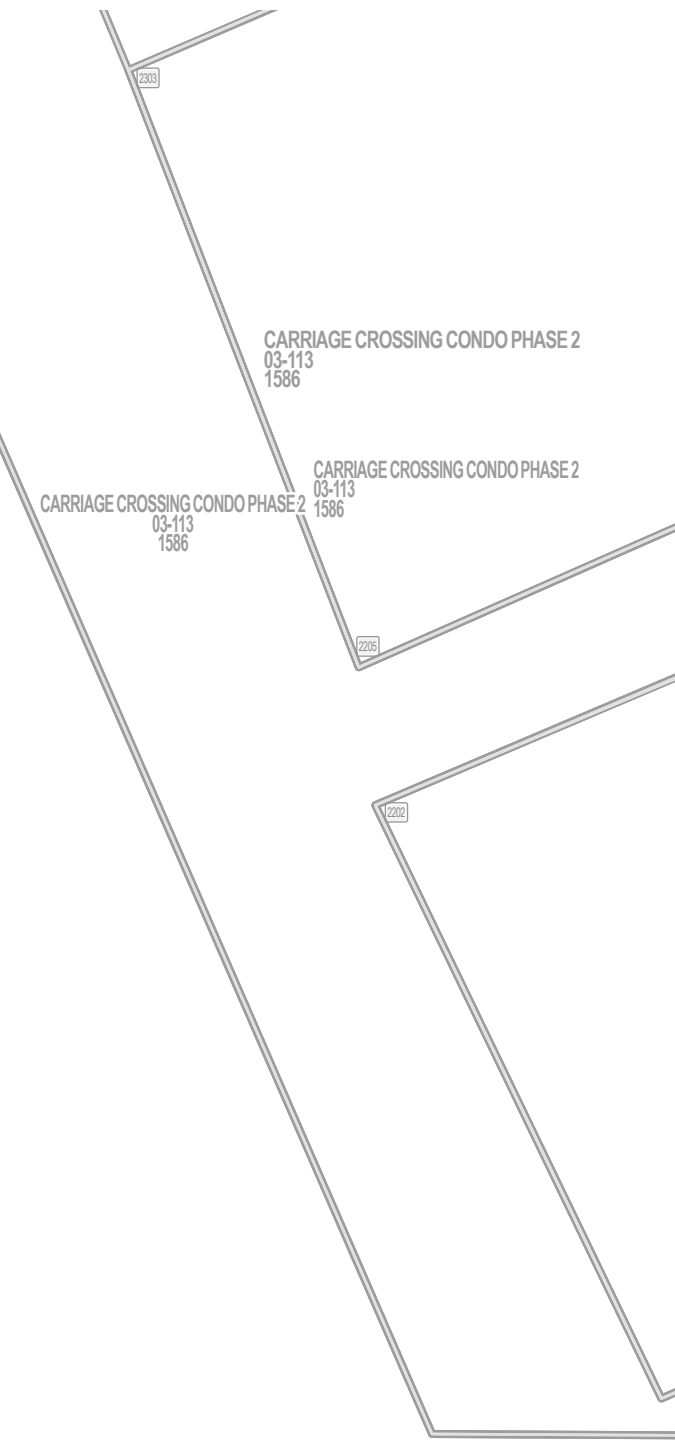
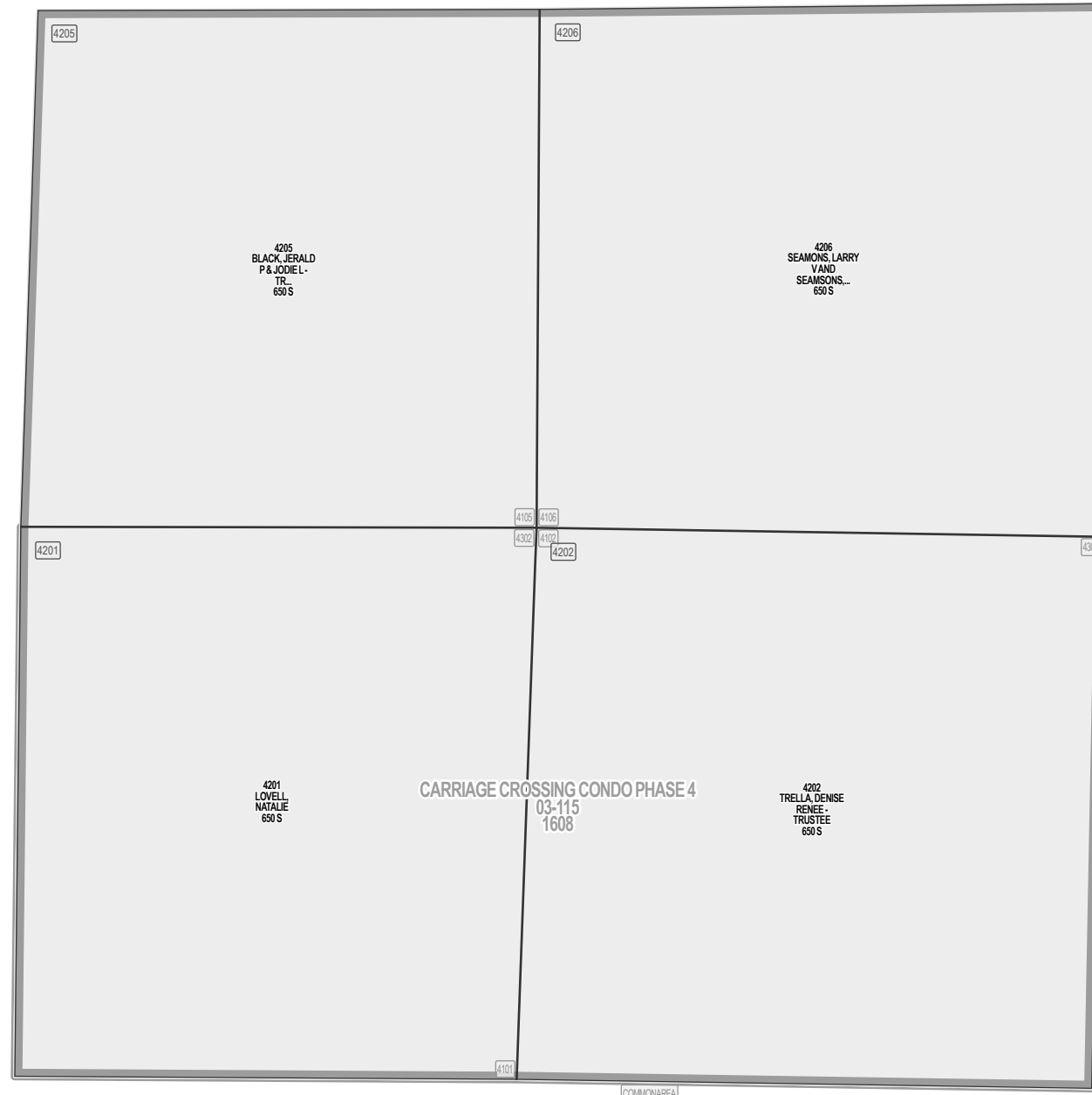
Tax ID Prefix

**03-115**


Plat ID: 1608

Sheet 2 of 3

Year Recorded: 1985



CARRIAGE CROSSING CONDO PHASE 4  
03-115  
1608



**Parcel ID**

Lot Number

1 inch = 10 feet

SW 19 2N 1E 03-019	SE 19 2N 1E 03-019
NW 30 2N 1E 03-035	NE 30 2N 1E 03-037
SW 30 2N 1E 03-042	SE 30 2N 1E 03-040

S L B & M

NOTE: Distance, bearings and radius values are approximate. User needs to refer to the recorded legal descriptions for exact bearing and distances. For cadastral or technical information, see the dedicated plat and or legal descriptions in recorded documents.



# CARRIAGE CROSSING CONDO PHASE 4 BOUNTIFUL


Tax ID Prefix

**03-115**


Plat ID: 1608

Sheet 3 of 3

Year Recorded: 1985



CARRIAGE CROSSING CONDO PHASE 4  
03-115  
1608



**Parcel ID**

Lot Number

1 inch = 10 feet

SW 19 2N 1E 03-019	SE 19 2N 1E 03-019
NW 30 2N 1E 03-035	NE 30 2N 1E 03-037
SW 30 2N 1E 03-042	SE 30 2N 1E 03-040

S L B & M

NOTE: Distance, bearings and radius values are approximate. User needs to refer to the recorded legal descriptions for exact bearing and distances. For cadastral or technical information, see the dedicated plat and or legal descriptions in recorded documents.

