

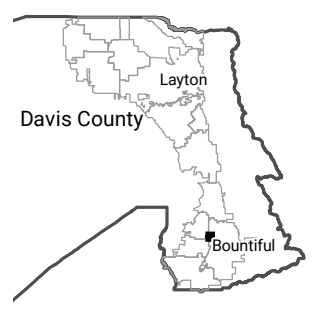
Tax ID Prefix
03-025

**Pt Section 19 & 30 T 2N R 1E, Pt Section 24 & 25 T 2N R 1W Salt Lake Meridian
S 1/2 Block 3 North Mill Creek Plat Bountiful Townsite Svy**

Part of Bountiful Townsite



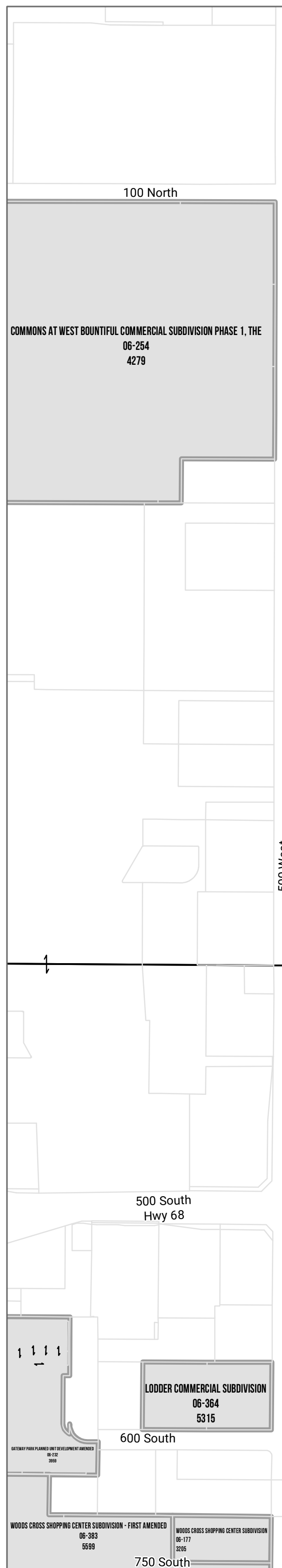
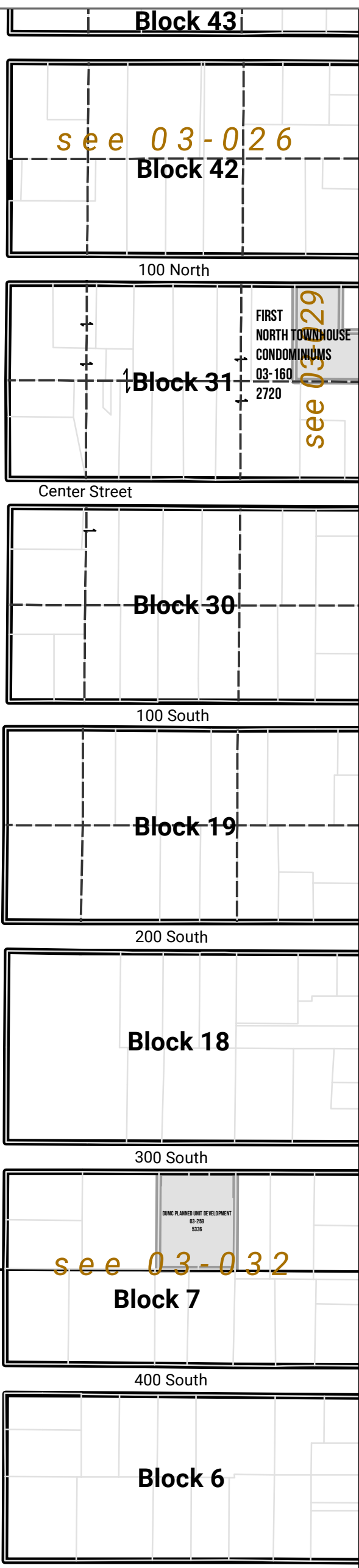
1 inch = 200 feet



NOTE: Distance, bearings and radius values are approximate. User needs to refer to the recorded legal descriptions for exact bearing and distances. For cadastral or technical information see the dedicated plat and/or legal descriptions in recorded documents.



Last update: 4/30/2021



1. 03-025-0142 UTAH DEPARTMENT OF TRANSPORTATION 0.007 AC.
2. 03-025-0072 024 PROPERTY MANAGEMENT LLC 0.22 AC. 197 S
3. 03-025-0085 TIBBETTS, RENAE - TRUSTEE 0.29 AC. 307 S
4. 03-025-0138 UTAH DEPARTMENT OF TRANSPORTATION 0.012 AC.
5. 03-025-0140 UTAH DEPARTMENT OF TRANSPORTATION 0.043 AC.