

LEMONTREE CONDO BOUNTIFUL

Tax ID Prefix

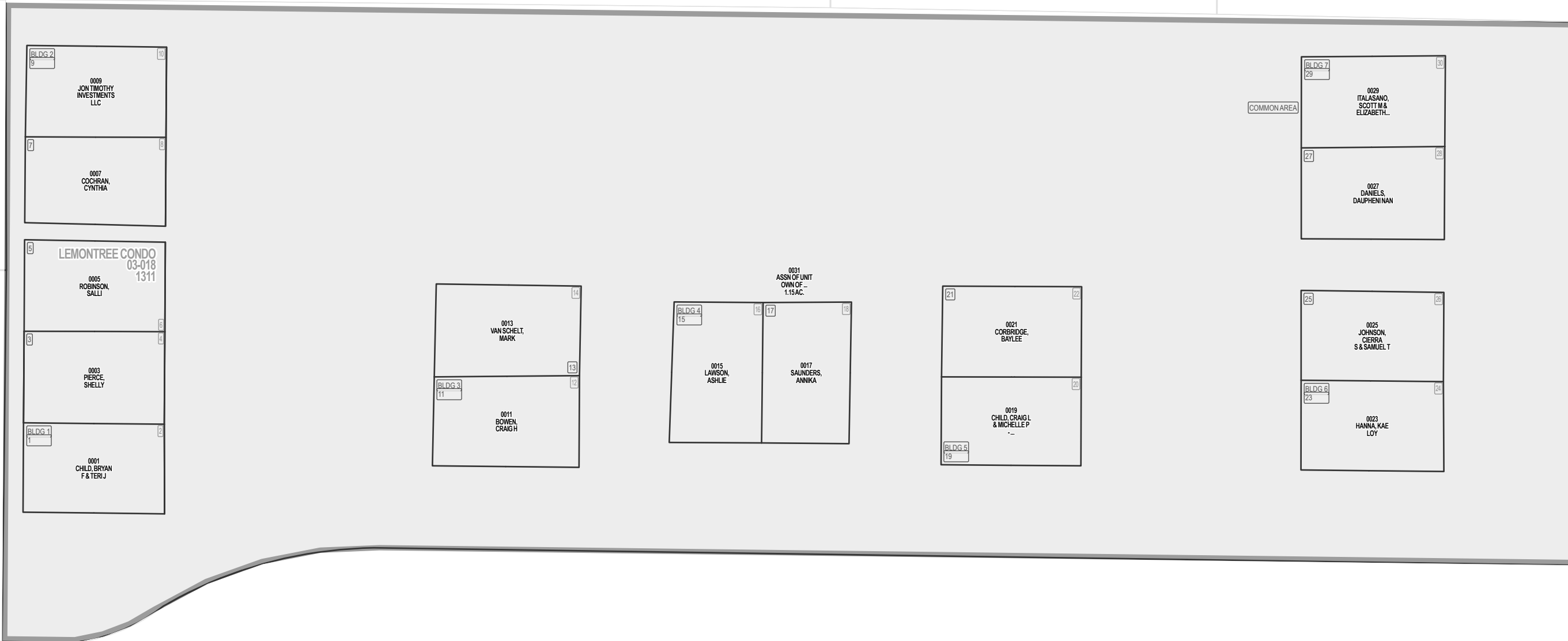
03-018

Plat ID: 1311

Sheet 1 of 2

Year Recorded: 1979

03-017
237



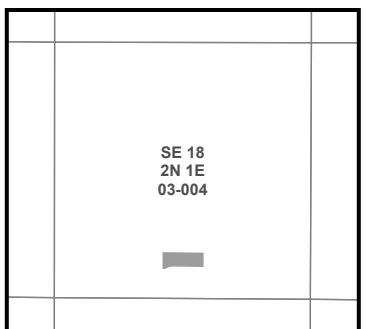
1100 North



Parcel ID

Lot Number

1 inch = 30 feet



S L B & M

NOTE: Distance, bearings and radius values are approximate. User needs to refer to the recorded legal descriptions for exact bearing and distances. For cadastral or technical information, see the dedicated plat and or legal descriptions in recorded documents.



LEMONTREE CONDO BOUNTIFUL

Tax ID Prefix

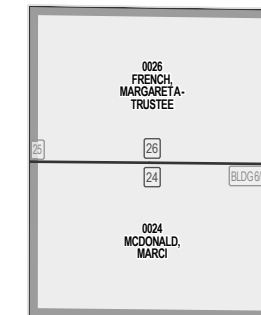
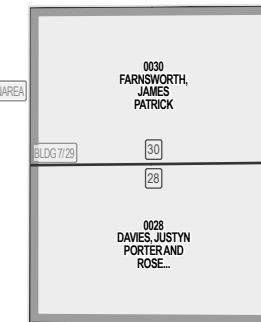
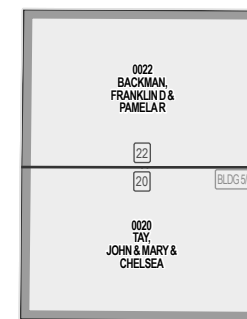
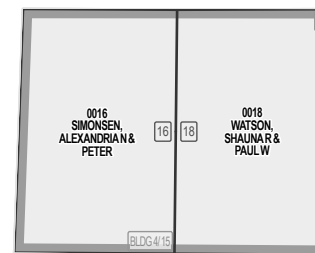
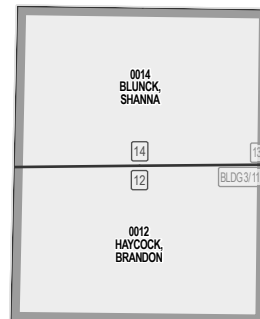
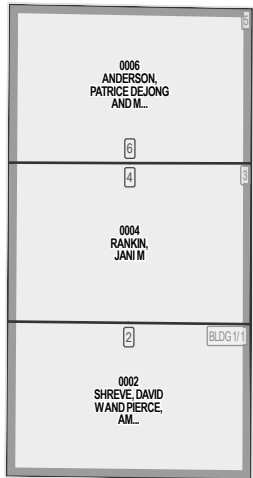
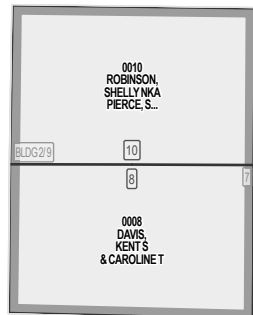
03-018

Plat ID: 1311

Sheet 2 of 2

Year Recorded: 1979

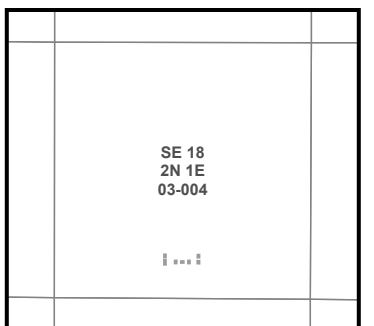
LEMONTREE CONDO
03-018
1311



Parcel ID

Lot Number

1 inch = 30 feet



SLB & M

NOTE: Distance, bearings and radius values are approximate. User needs to refer to the recorded legal descriptions for exact bearing and distances. For cadastral or technical information, see the dedicated plat and or legal descriptions in recorded documents.

