

# CENTERVILLE ORCHARDS SUBDIVISION PLAT C 1ST AMENDMENT

## CENTERVILLE

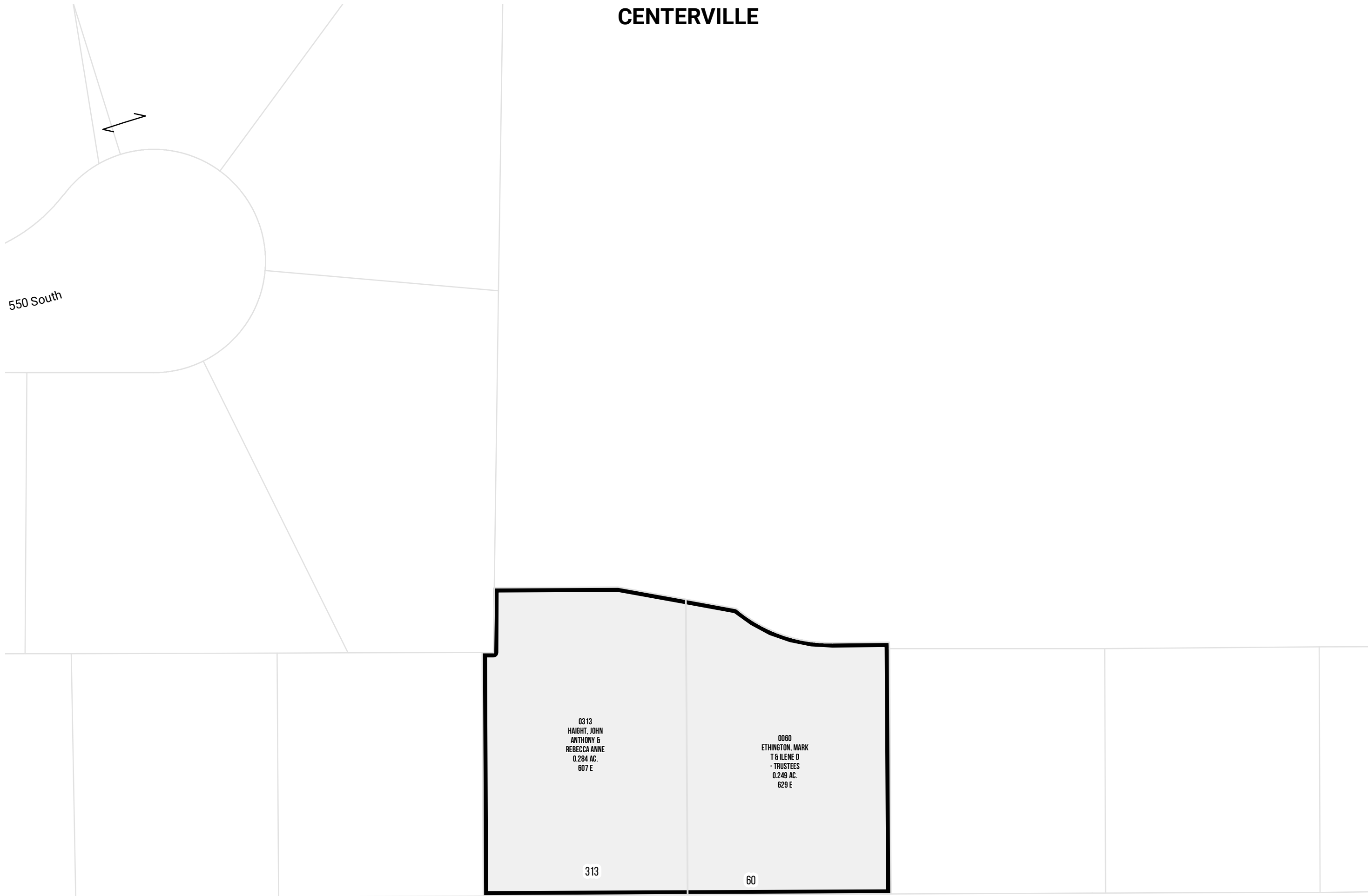
Tax ID Prefix

### 02-246


Plat ID: 5903

Sheet 1 of 1

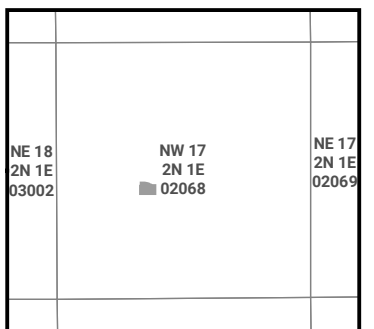
Year Recorded: 2018



700 South



1 inch = 40 feet



S L B & M

NOTE: Distance, bearings and radius values are approximate. User needs to refer to the recorded legal descriptions for exact bearing and distances. For cadastral or technical information, see the dedicated plat and or legal descriptions in recorded documents.

