

MICKELSON MEADOWS SUBDIVISION CENTERVILLE

Tax ID Prefix

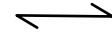
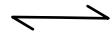
02-240

Plat ID: 5574

Sheet 1 of 1

Year Recorded: 2015

600 East



VALLEY VIEW HEIGHTS ADDITION
02-058
258

Center Street



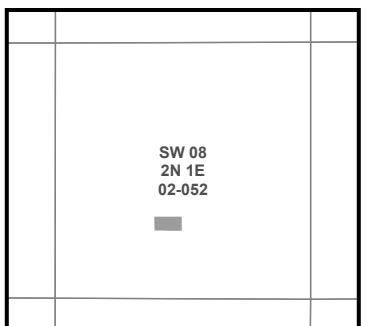
700 East



Parcel ID

Lot Number

1 inch = 40 feet



S L B & M

NOTE: Distance, bearings and radius values are approximate. User needs to refer to the recorded legal descriptions for exact bearing and distances. For cadastral or technical information, see the dedicated plat and or legal descriptions in recorded documents.

MILES MANOR SUBDIVISION
02-239
5569

DEUEL CREEK HEIGHTS
02-081
249

