

PINEAE VILLAGE PLAT IV PUD

CENTERVILLE

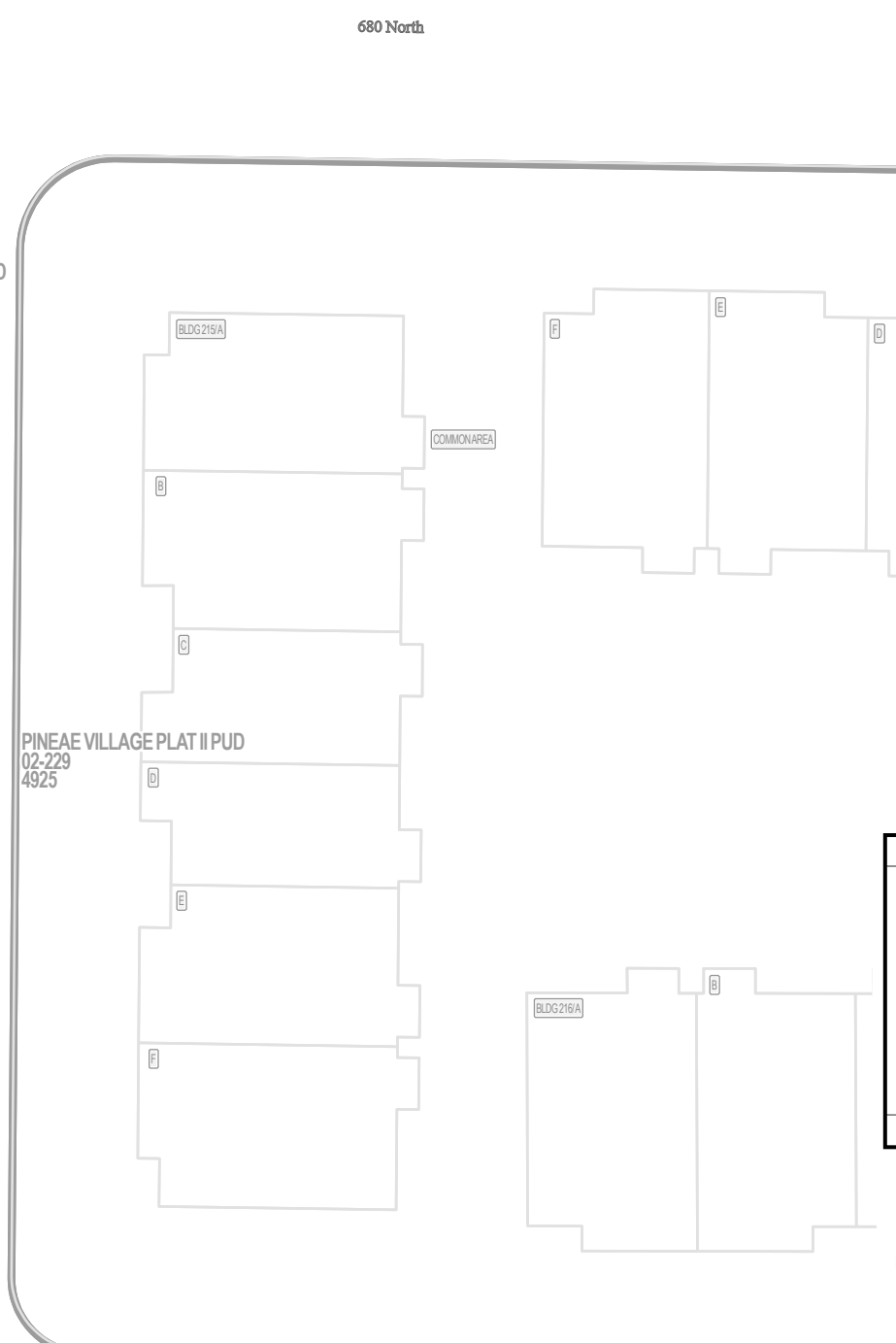

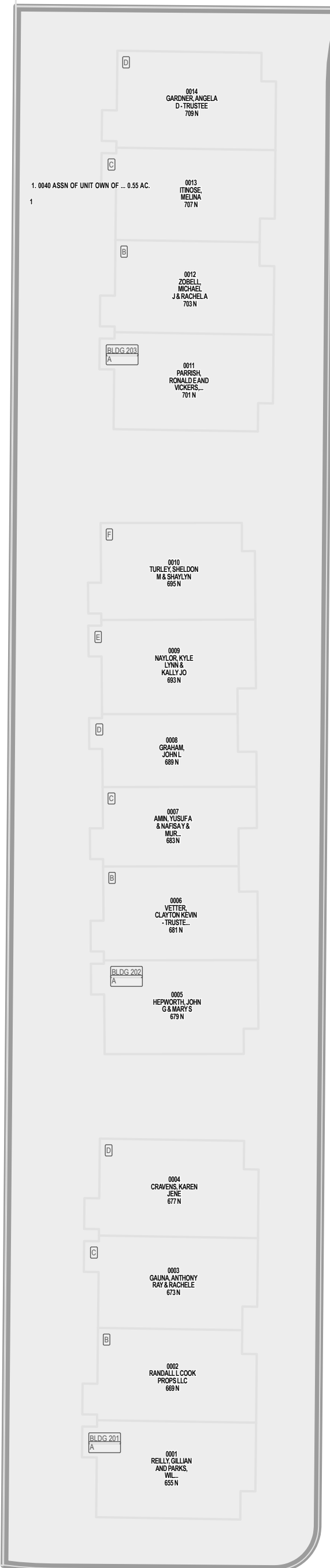
Tax ID Prefix

02-233

Plat ID: 5018

Sheet 1 of 2

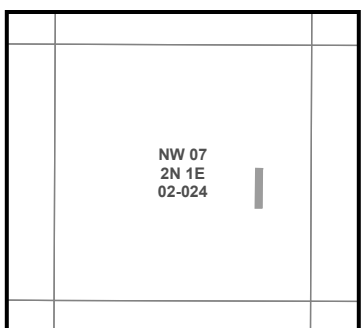
Year Recorded: 2010



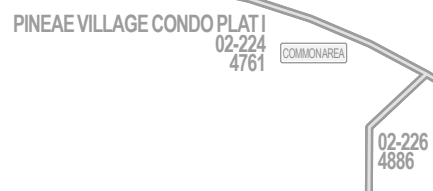
Parcel ID

Lot Number

1 inch = 30 feet



NOTE: Distance, bearings and radius values are approximate. User needs to refer to the recorded legal descriptions for exact bearing and distances. For cadastral or technical information, see the dedicated plat and/or legal descriptions in recorded documents.



650 North



PINEAE VILLAGE PLAT IV PUD

CENTERVILLE 12-034
1069

Tax ID Prefix

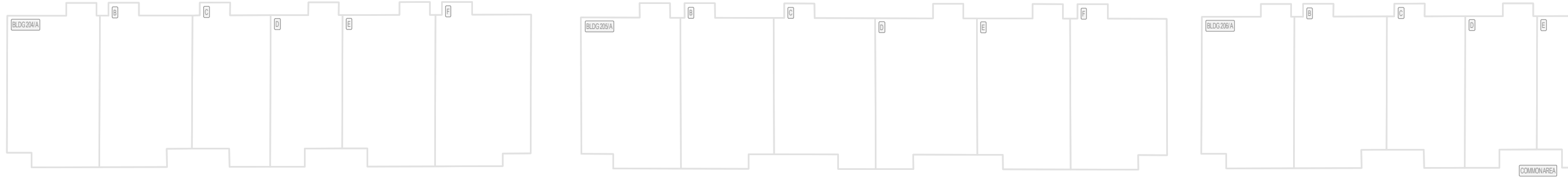
02-233

Plat ID: 5018

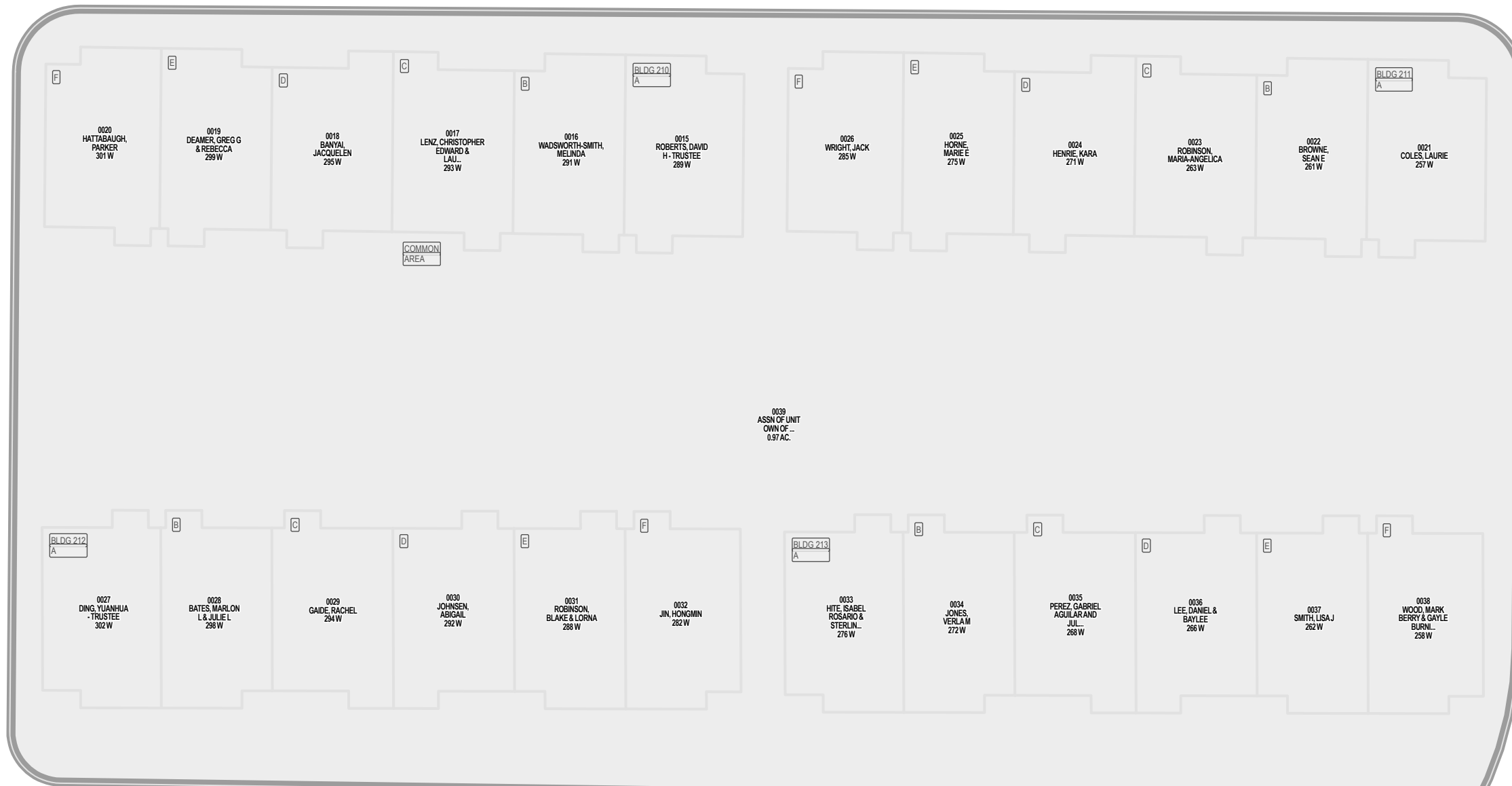
Sheet 2 of 2

Year Recorded: 2010

PINEAE VILLAGE
PLAT II PUD
02-229
4925



710 North

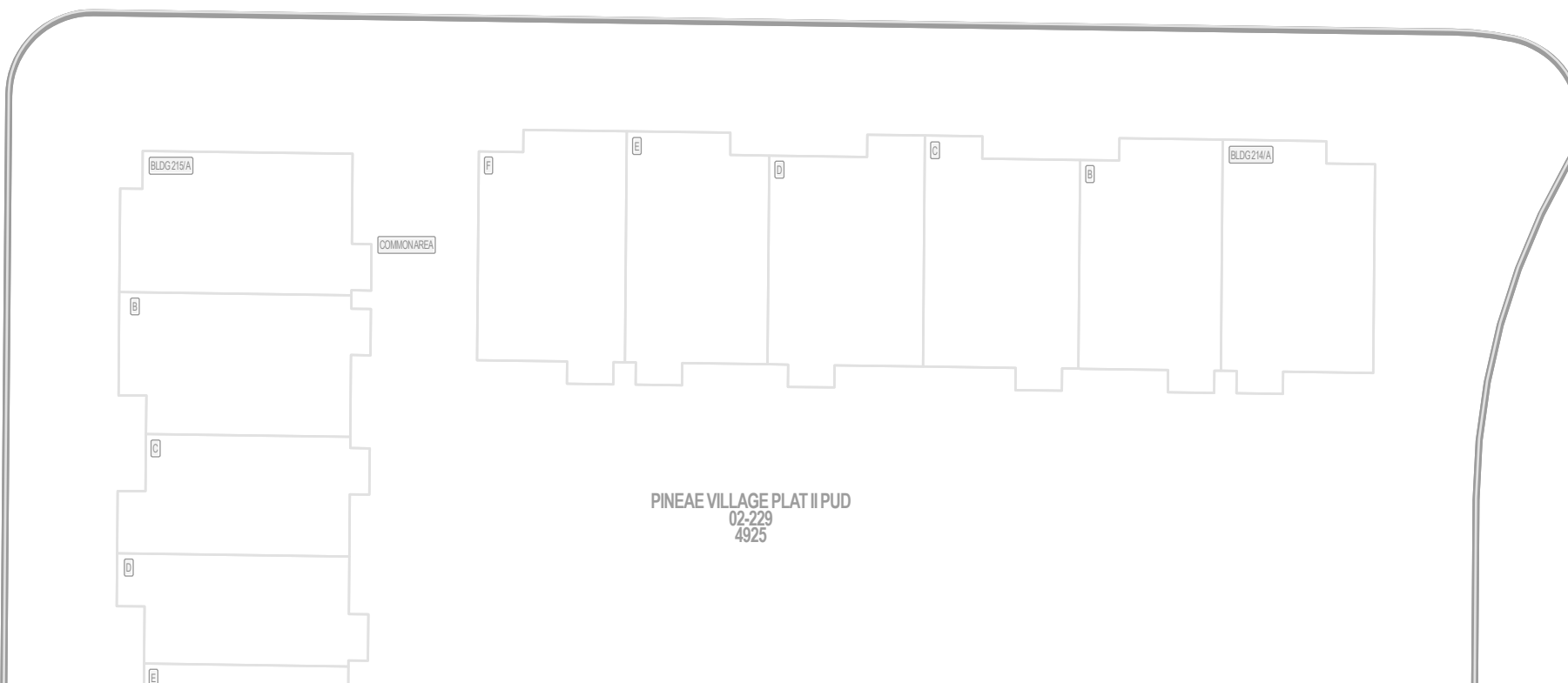


310 West

255 West

680 North

PINEAE VILLAGE PUD
02-217
4613



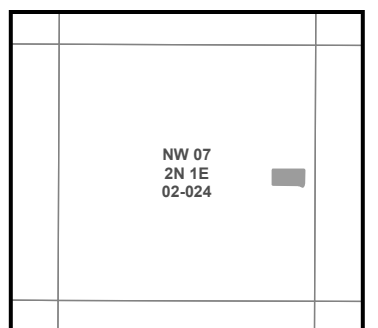
PINEAE VILLAGE PLAT II PUD
02-229
4925



Parcel ID

Lot Number

1 inch = 30 feet



SLB & M

NOTE: Distance, bearings and radius values are approximate. User needs to refer to the recorded legal descriptions for exact bearing and distances. For cadastral or technical information, see the dedicated plat and or legal descriptions in recorded documents.

