

CHASE LANE VILLAGE PHASE II, PUD CENTERVILLE

Tax ID Prefix

02-110

Plat ID: 1583

Sheet 1 of 3

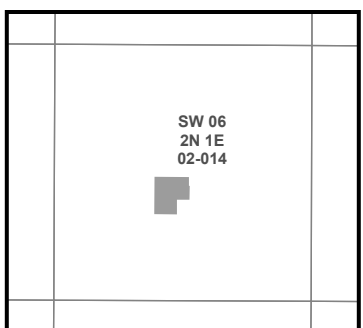
Year Recorded: 1984



Parcel ID

Lot Number

1 inch = 40 feet



NOTE: Distance, bearings and radius values are approximate. User needs to refer to the recorded legal descriptions for exact bearing and distances. For cadastral or technical information, see the dedicated plat and or legal descriptions in recorded documents.



CHASE LANE VILLAGE PHASE II, PUD

CENTERVILLE

Tax ID Prefix

02-110

Plat ID: 1583

Sheet 2 of 3

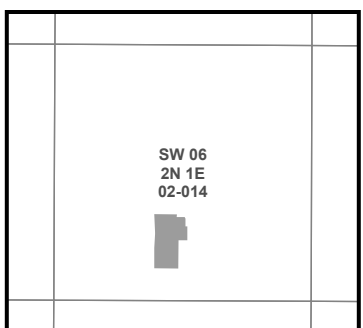
Year Recorded: 1984



Parcel ID

Lot Number

1 inch = 40 feet



NOTE: Distance, bearings and radius values are approximate. User needs to refer to the recorded legal descriptions for exact bearing and distances. For cadastral or technical information, see the dedicated plat and or legal descriptions in recorded documents.



CHASE LANE VILLAGE PHASE II, PUD

CENTERVILLE

Tax ID Prefix

02-110

Plat ID: 1583

Sheet 3 of 3

Year Recorded: 1984

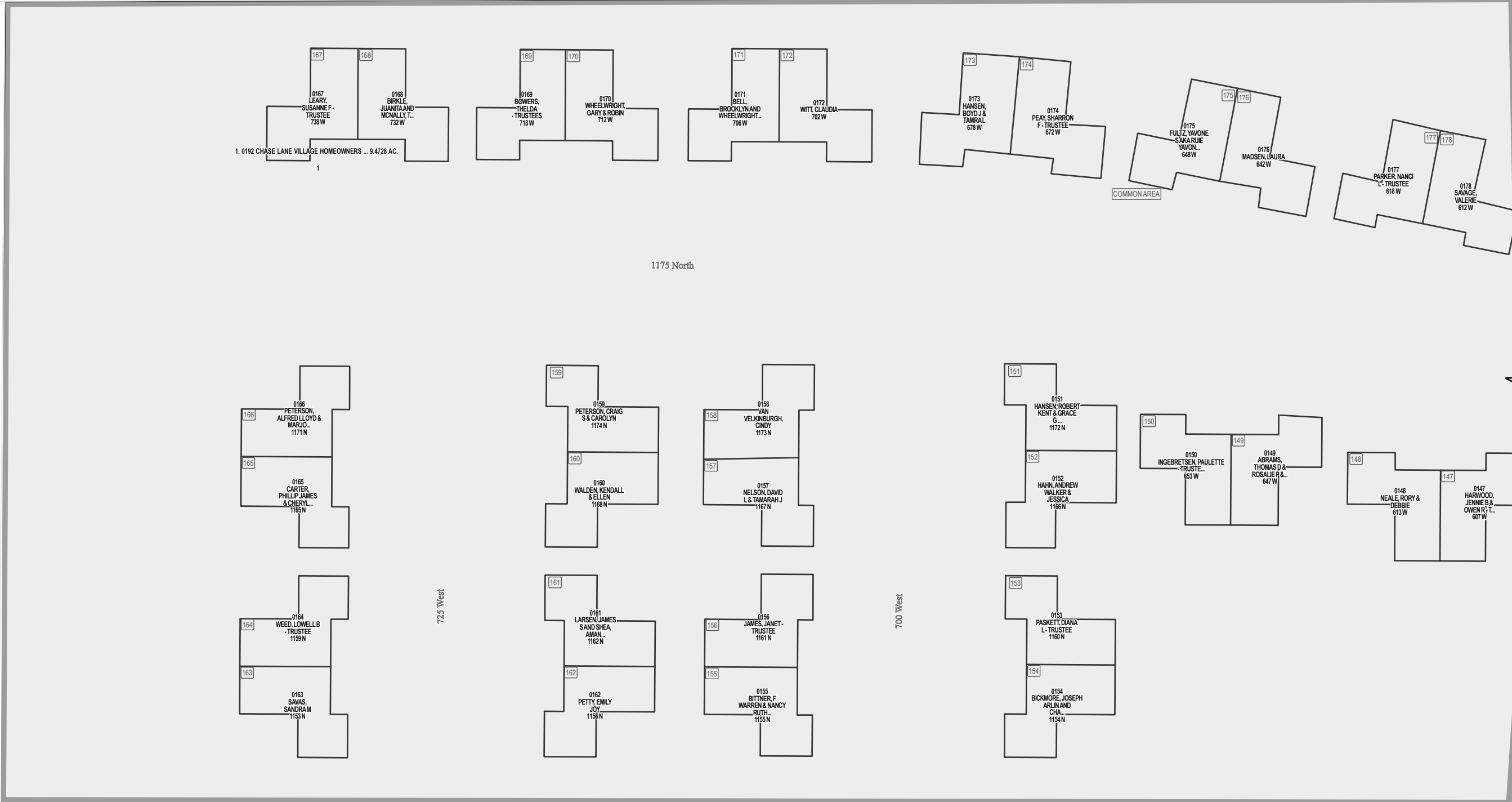
02-110
1583



02-110
1583



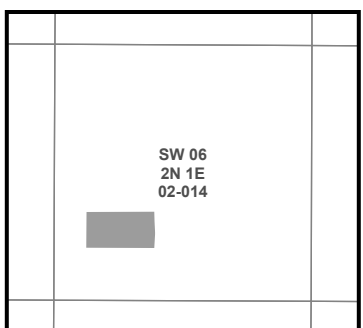
Frontage Road



Parcel ID

Lot Number

1 inch = 50 feet



NOTE: Distance, bearings and radius values are approximate. User needs to refer to the recorded legal descriptions for exact bearing and distances. For cadastral or technical information, see the dedicated plat and or legal descriptions in recorded documents.

SILVER OAKS SUBDIVISION A PUD
02-207
4395

CHASE LANE MEADOWS SUBD PLAT 3
02-177
2999

