

FREESTONE ACRES PLAT B

BOUNTIFUL

Tax ID Prefix

02-088

Plat ID: 498

Sheet 2 of 3

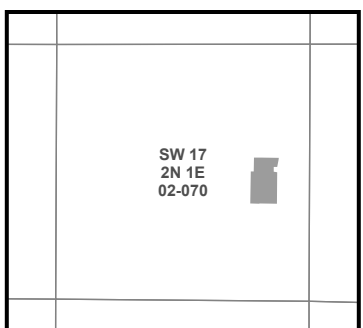
Year Recorded: 1963



Parcel ID

Lot Number

1 inch = 60 feet



S L B & M

NOTE: Distance, bearings and radius values are approximate. User needs to refer to the recorded legal descriptions for exact bearing and distances. For cadastral or technical information, see the dedicated plat and or legal descriptions in recorded documents.



FREESTONE ACRES PLAT C

BOUNTIFUL




Tax ID Prefix

02-088

Plat ID: 727

Sheet 3 of 3

Year Recorded: 1972



Parcel ID

Lot Number

1 inch = 60 feet

NW 17 2N 1E 02-068	NE 17 2N 1E 02-069
SW 17 2N 1E 02-070	SE 17 2N 1E 02-071
NW 20 2N 1E 04-001	NE 20 2N 1E 04-002

SLB & M

NOTE: Distance, bearings and radius values are approximate. User needs to refer to the recorded legal descriptions for exact bearing and distances. For cadastral or technical information, see the dedicated plat and or legal descriptions in recorded documents.



FREESTONE ACRES PLAT A

BOUNTIFUL

Tax ID Prefix

02-088

Plat ID: 370

Sheet 1 of 3

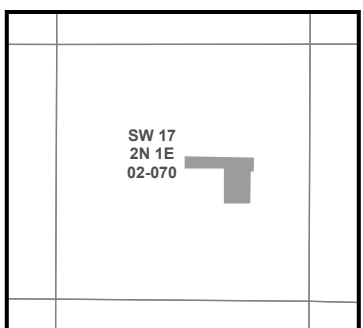
Year Recorded: 1961



Parcel ID

Lot Number

1 inch = 60 feet



S L B & M

NOTE: Distance, bearings and radius values are approximate. User needs to refer to the recorded legal descriptions for exact bearing and distances. For cadastral or technical information, see the dedicated plat and or legal descriptions in recorded documents.

