

NW Quarter

Section 14

2N 1E

SLB & M

Tax ID Prefix

02 - 065

Sheet 1 of 4

02-061

02-062

02-062

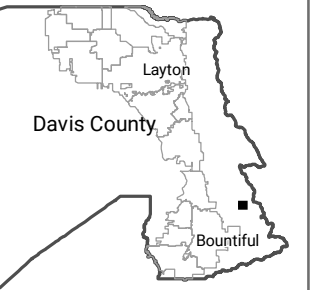
02-066

02-065-0001
BOUNTIFUL CITY
CORPORATION
400 AC.

02-065



1 inch = 200 feet



NOTE: Distance, bearings and radius values are approximate. User needs to refer to the recorded legal descriptions for exact bearing and distances. For cadastral or technical information see the dedicated plat and/or legal descriptions in recorded documents.



Last update: 5/8/2020

02-066

02-065

02-065

NE Quarter

Section 14

2N 1E

SLB & M

Tax ID Prefix

02 - 065

Sheet 2 of 4

02-062

02-062

02-063


02-065

02-064

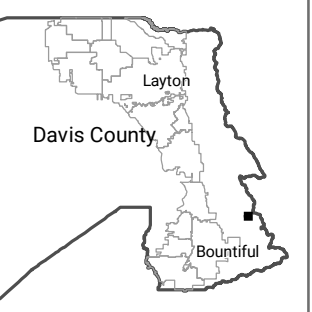
02-065

02-065

02-064



1 inch = 200 feet



NOTE: Distance, bearings and radius values are approximate. User needs to refer to the recorded legal descriptions for exact bearing and distances. For cadastral or technical information see the dedicated plat and/or legal descriptions in recorded documents.



Last update: 5/8/2020

SE Quarter

Section 14

2N 1E

SLB & M

Tax ID Prefix

02 - 065

Sheet 3 of 4

02-065

02-065

02-064

02-065

02-064

04-055

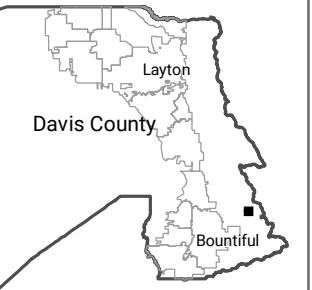
04-055

04-056

02-065-0002
UNITED STATES
OF AMERICA
240 AC.



1 inch = 200 feet



NOTE: Distance, bearings and radius values are approximate. User needs to refer to the recorded legal descriptions for exact bearing and distances. For cadastral or technical information see the dedicated plat and/or legal descriptions in recorded documents.



Last update: 5/8/2020

SW Quarter

Section 14

2N 1E

SLB & M

Tax ID Prefix

02 - 065

Sheet 4 of 4

02-066

02-065

02-065

02-066

02-065

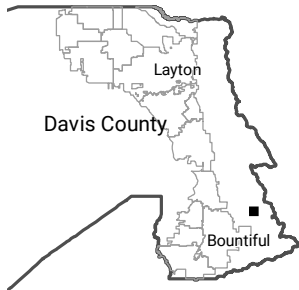
04-054

04-055

04-055



1 inch = 200 feet



NOTE: Distance, bearings and radius values are approximate. User needs to refer to the recorded legal descriptions for exact bearing and distances. For cadastral or technical information see the dedicated plat and or legal descriptions in recorded documents.



Last update: 5/8/2020