

NW Quarter

Section 13

2N 1E

SLB & M

Tax ID Prefix

02 - 064

Sheet 1 of 4

02-062

02-063

02-063

02-065

02-064

02-065

02-064

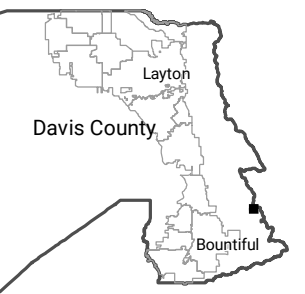
02-064

E'LY COUNTY LINE

02-064-0001
UNITED STATES
OF AMERICA
640 AC.



1 inch = 200 feet



NOTE: Distance, bearings and radius values are approximate. User needs to refer to the recorded legal descriptions for exact bearing and distances. For cadastral or technical information see the dedicated plat and/or legal descriptions in recorded documents.



Last update: 5/7/2020

NE Quarter

Section 13

2N 1E

SLB & M

Tax ID Prefix

02 - 064

Sheet 2 of 4

02-063

02-063

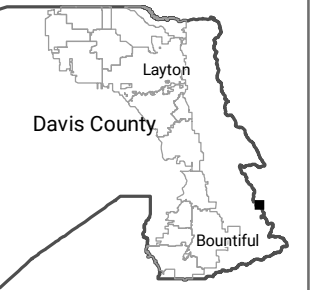
02-064

ELY COUNTY LINE

N



1 inch = 200 feet



NOTE: Distance, bearings and radius values are approximate. User needs to refer to the recorded legal descriptions for exact bearing and distances. For cadastral or technical information see the dedicated plat and/or legal descriptions in recorded documents.



Last update: 5/7/2020

02-064

02-064

00-000

SE Quarter

Section 13

2N 1E

SLB & M

Tax ID Prefix

02 - 064

Sheet 3 of 4

02-064

02-064

00-000

02-064

00-000

04-056

04-056

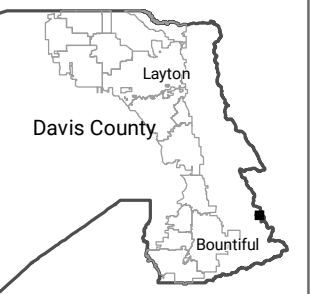
00-000

ELY COUNTY LINE

N



1 inch = 200 feet



NOTE: Distance, bearings and radius values are approximate. User needs to refer to the recorded legal descriptions for exact bearing and distances. For cadastral or technical information see the dedicated plat and or legal descriptions in recorded documents.



Last update: 5/7/2020

SW Quarter

Section 13

2N 1E

SLB & M

Tax ID Prefix

02 - 064

Sheet 4 of 4

02-065

02-064

02-064

02-065

02-064

04-055

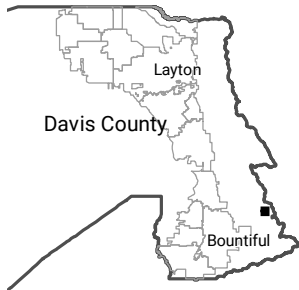
04-056

04-056

N



1 inch = 200 feet



NOTE: Distance, bearings and radius values are approximate. User needs to refer to the recorded legal descriptions for exact bearing and distances. For cadastral or technical information see the dedicated plat and or legal descriptions in recorded documents.



Last update: 5/7/2020